



Mauldin

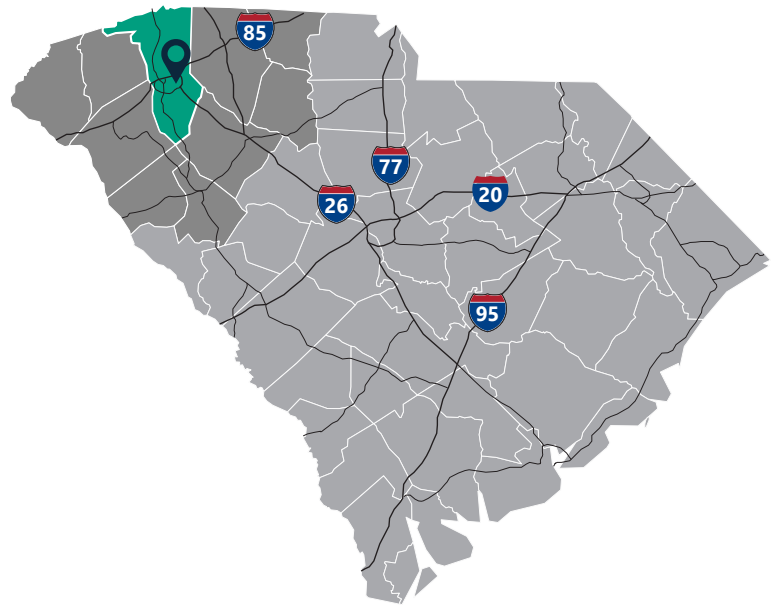
Total Population

	2010	2018	2023	Growth Rate ¹
Mauldin	22,889	25,375	27,680	1.75%
Greenville County	451,225	513,431	554,977	1.57%
Upstate SC	1,362,073	1,482,416	1,563,925	1.08%
South Carolina	4,625,364	5,108,693	5,437,217	1.25%

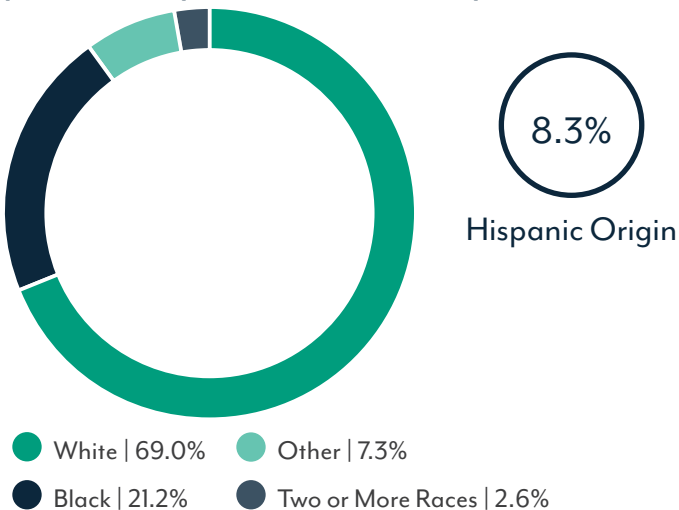
¹ Projected annual growth rate 2018-2023

Households & Families

	2010	2018	2023
Total Households	9,358	10,303	11,199
Total Families	6,149	6,582	7,100
Average HH Size	2.4	2.5	2.5



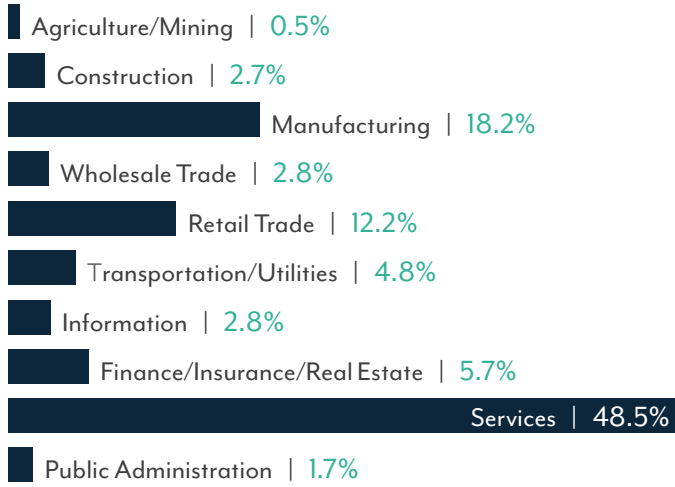
Population by Race & Ethnicity



Population by Age

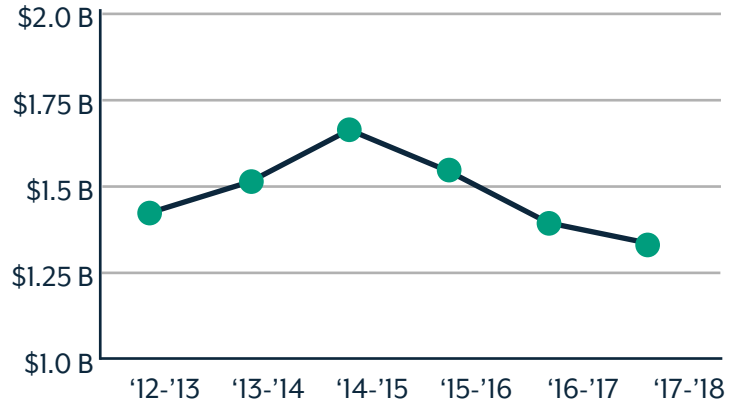
	2010	2018	2023
Under 5	6.8%	6.1%	5.9%
5 to 9	6.6%	6.4%	6.1%
10 to 14	7.0%	6.4%	6.5%
15 to 24	11.8%	11.5%	10.9%
25 to 34	14.7%	13.8%	13.4%
35 to 44	16.1%	14.3%	14.2%
45 to 54	14.0%	14.1%	13.5%
55 to 64	11.2%	12.5%	12.4%
65+	11.8%	15.0%	17.1%

2018 Employment by Industry




Employed Population, Age 16+ | 12,992



Gross Retail Sales By Fiscal Year



Income



2018 Educational Attainment, Age 25+



Greenville Area Development Corporation
 Mark Farris, *President/CEO*
 864.235.2008
www.gogadc.com



Appalachian Council of Governments
 30 Century Circle, Greenville, SC 29607
 864.242.9733
www.scacog.org



City of Mauldin
 P.O. Box 249 Mauldin, SC 29662
 864.288.4910
www.cityofmauldin.org